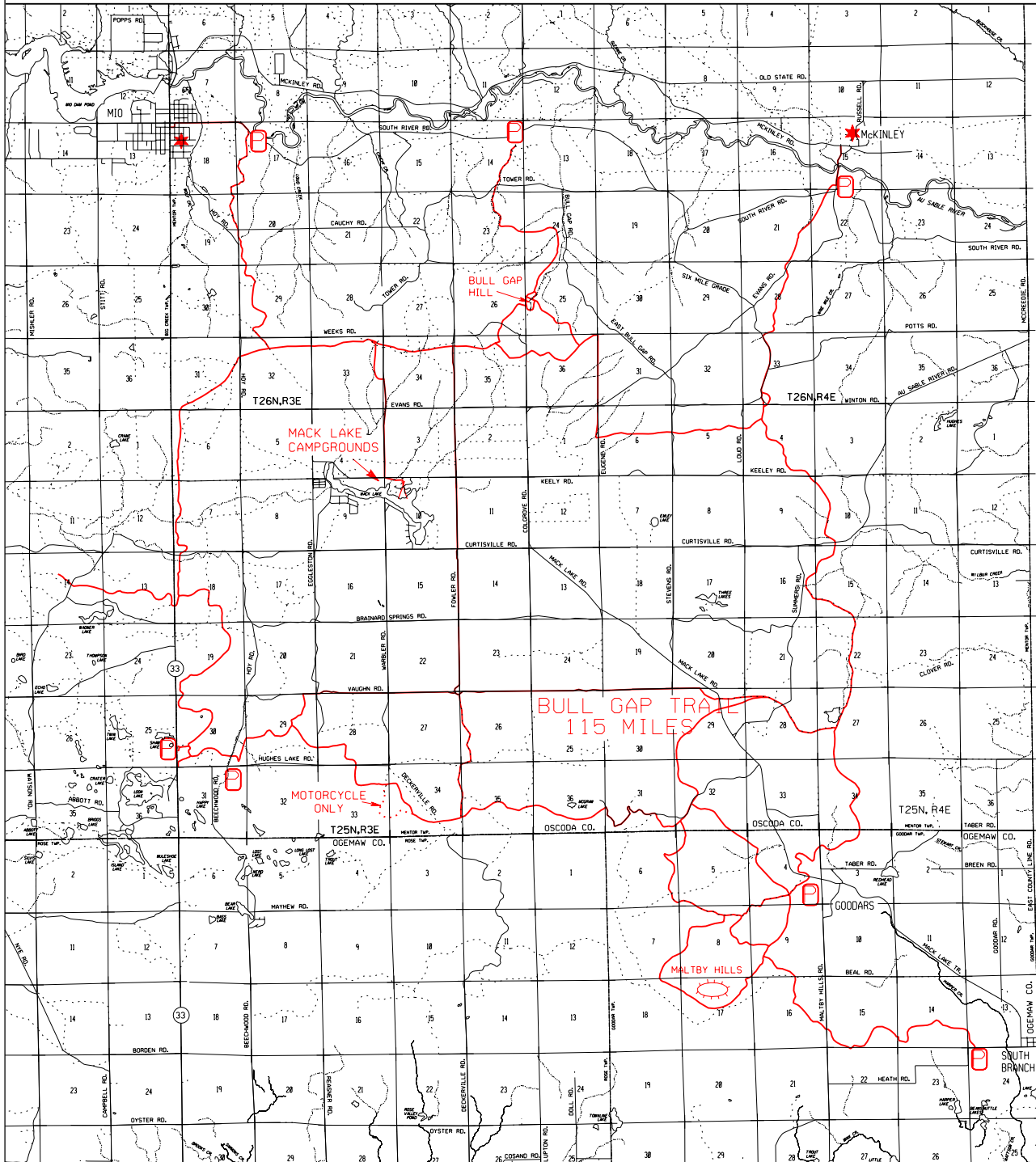


# BULL GAP TRAIL

OSCODA AND OGEMAW COUNTIES

FOREST MANAGEMENT DIVISION

PUBLISHED BY MDNR, FMFM. INFORMATION PROVIDED BY HURON-MANISTEE NATL. FORESTS.



TREAD LIGHTLY!  
ON PUBLIC AND PRIVATE LAND



— ORV TRAIL—for ORV's less than 50" in width-off road motorcycles and ATV's. (DNR license required)




----- ORV ROUTE—for ORV's of all sizes. (DNR license required unless licensed by Secretary of State)

### LEGEND

- ORV USE AREA
  - PARKING
  - CAMPGROUND
  - GAS - FOOD
- 0 5  
SCALE IN MILES

### LOCATION



MAY 2005

ADVISORY: Trails and Routes have two-way traffic.

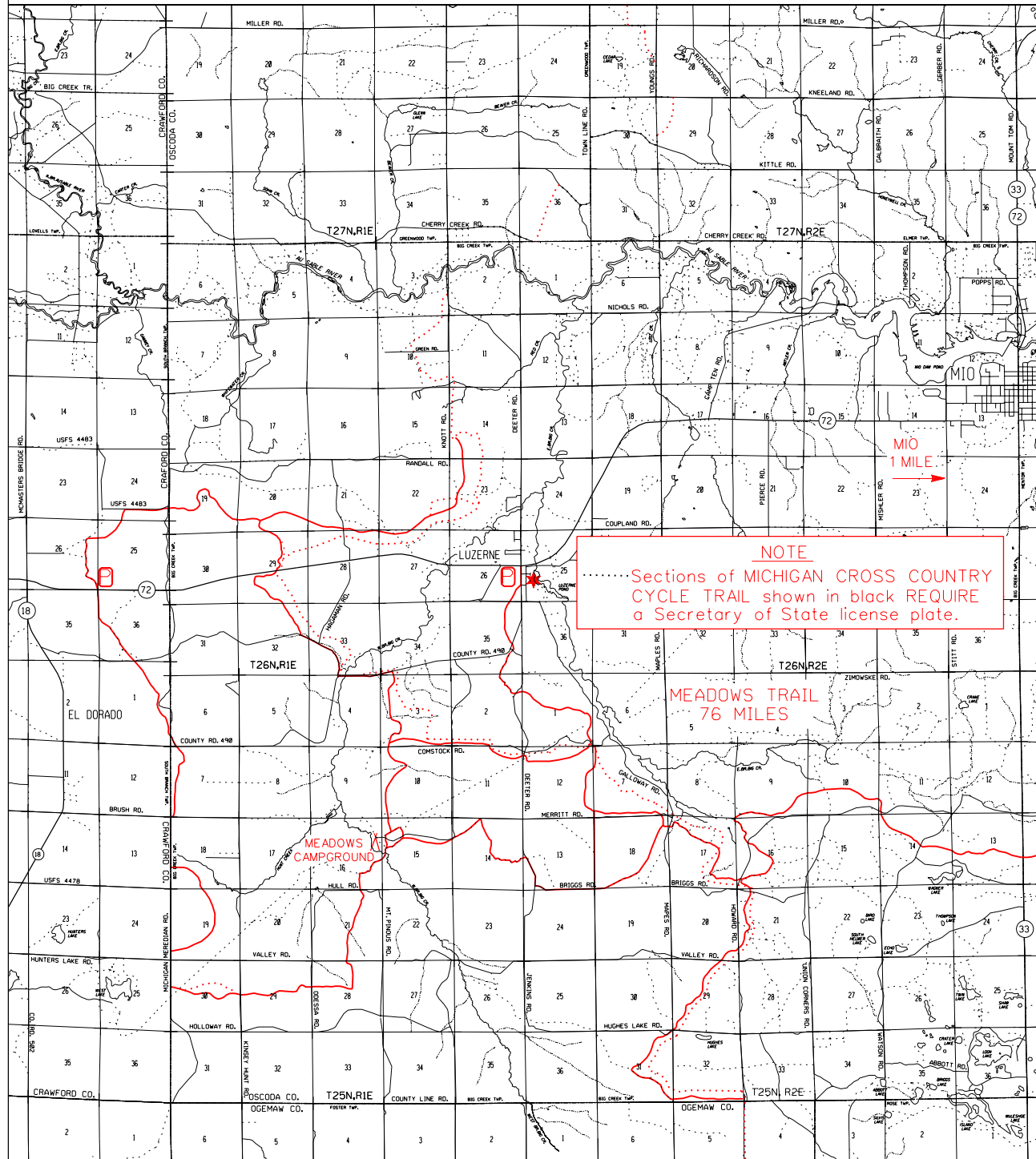
DISCLAIMER: Trails shown on this map are an approximate representation of the trail system at the time of publication and may not reflect current ground conditions. STAY ON SIGNED TRAILS ONLY!

# THE MEADOWS TRAIL

## OSCODA AND CRAWFORD COUNTIES

### FOREST MANAGEMENT DIVISION

PUBLISHED BY MDNR, FMFM. INFORMATION PROVIDED BY HURON-MANISTEE NATL. FORESTS.


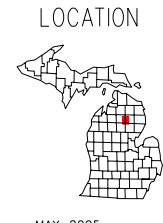


**NOTE**  
 Sections of MICHIGAN CROSS COUNTRY CYCLE TRAIL shown in black REQUIRE a Secretary of State license plate.

**MEADOWS TRAIL**  
 76 MILES



- LEGEND**
- ORV TRAIL - for ORV's less than 50" in width - off road motorcycles and ATV's. (DNR license required)
  - ORV ROUTE - for ORV's of all sizes. (DNR license required unless licensed by Secretary of State)
  - MICHIGAN CROSS COUNTRY CYCLE TRAIL (Sections require DNR license and Secretary of State license)
  - PARKING
  - CAMPGROUND
  - GAS - FOOD
- 0 0.5 1  
SCALE IN MILES



**ADVISORY:** Trails and Routes have two-way traffic.

**DISCLAIMER:** Trails shown on this map are an approximate representation of the trail system at the time of publication and may not reflect current ground conditions. **STAY ON SIGNED TRAILS ONLY!**