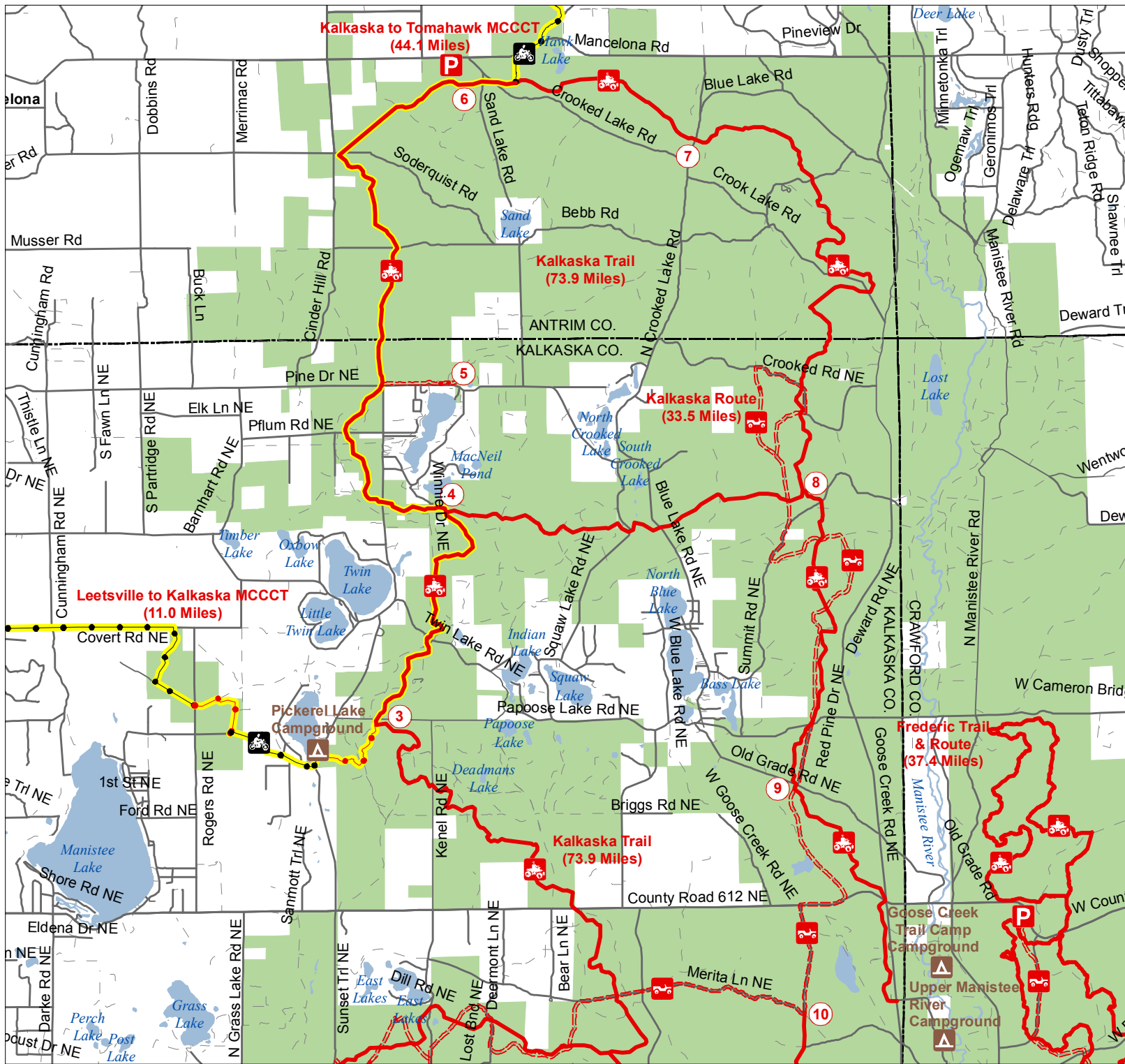



# Kalkaska Trail & Route North

Antrim & Kalkaska Counties Michigan



- ORV Route – ORV's of all sizes including off-road motorcycles. (DNR license (ORV sticker) required unless licensed by the Secretary of State)
- ATV Trail – ORV's less than 50" in width including off-road motorcycles. (DNR license (ORV sticker) required)
- Motorcycle Trail – Motorcycles only. (DNR license (ORV sticker) required)
- Motorcycle Trail – Motorcycles only. (Secretary of State license required)
- Michigan Cross Country Cycle Trail (MCCCT)

- State Forest Campground
- Trailhead Parking
- Intersection Numbers
- Highway
- Paved or Gravel Road
- Poor Dirt Road
- Lakes and Rivers
- State Land
- County Boundaries

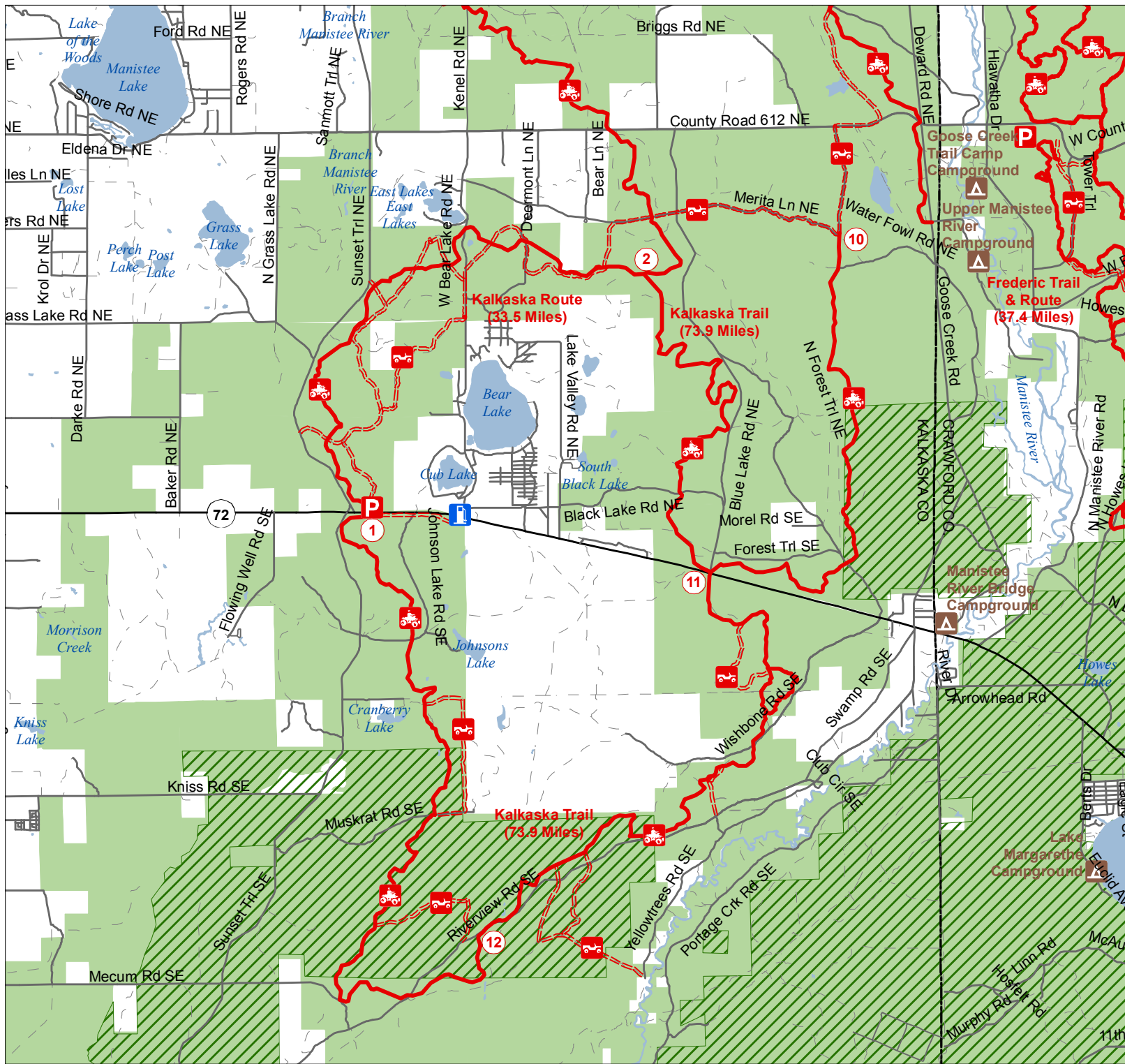


**Advisory:** Trails and Routes have two-way traffic.

**Disclaimer:** Trails shown on this map are an approximate representation of the trail system at the time of publication and may not reflect current ground conditions. **STAY ON SIGNED TRAILS ONLY!**

# Kalkaska Trail & Route South

Kalkaska County, Michigan



- ORV Route – ORV's of all sizes including off-road motorcycles. (DNR license (ORV sticker) required unless licensed by the Secretary of State)
- ATV Trail – ORV's less than 50" in width including off-road motorcycles. (DNR license (ORV sticker) required)

**Advisory:** Trails and Routes have two-way traffic.

**Disclaimer:** Trails shown on this map are an approximate representation of the trail system at the time of publication and may not reflect current ground conditions. **STAY ON SIGNED TRAILS ONLY!**

- State Forest Campground
- Trailhead Parking
- Gas Station
- Intersection Number
- Highway
- Paved or Gravel Road
- Poor Dirt Road
- Lakes and Rivers
- State Land
- Camp Grayling Land
- County Boundaries

